



REPUBLIKA HRVATSKA
Državna geodetska uprava



SLO INSPIRE dan

The NSDI in Croatia;

Anyone can easily find, understand and use spatial data!

Tomislav Ciceli

Kristalna palača Ljubljana, 19.11.2019





Formal framework

- 2018 - Act on change of Act on National Spatial Data Infrastructure
 - Full INSPIRE Transposition
- 2013 - Act on National Spatial Data Infrastructure
 - INSPIRE Transposition (+1 data theme)
- 2007 - Law on State Survey and Real Estate Cadastre
 - the first regulation of NSDI in Croatia

Anyone can easily find, understand and use spatial data

Organisational structure



Strategy of National Spatial Data Infrastructure 2020

- Government of Republic of Croatia
- Goal 1: The NSDI and its benefits are known.
 - Goal 2: Spatial data and services are available, and they meet the user's needs.
 - Goal 3: The conditions and basis for using spatial data are easy to understand.
 - Goal 4: The use of the NSDI is governed by appropriate rules and policies.
 - Goal 5: There are sufficient operational capabilities available for an effective and efficient management and use of the NSDI.
 - Goal 6: Its main objective is that the NSDI support other important policies and programs at the national and international levels.
 - Goal 7: The NSDI stakeholders (providers and consumers) are cooperating through good knowledge and other types of agreements.

Spatial data



NSDI subjects

Solutions for professional users!

Formal framework

2018 - Act on change of Act on National Spatial Data Infrastructure

-Full INSPIRE Transposition

2013 - Act on National Spatial Data Infrastructure

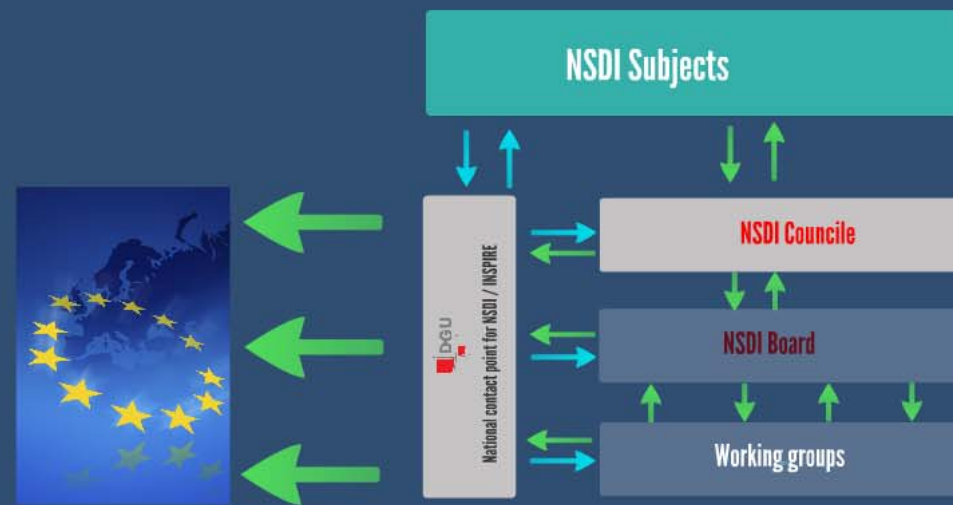
-INSPIRE Transposition (+1 data theme)

2007 - Law on State Survey and Real Estate Cadastre

– the first regulation of NSDI in Croatia

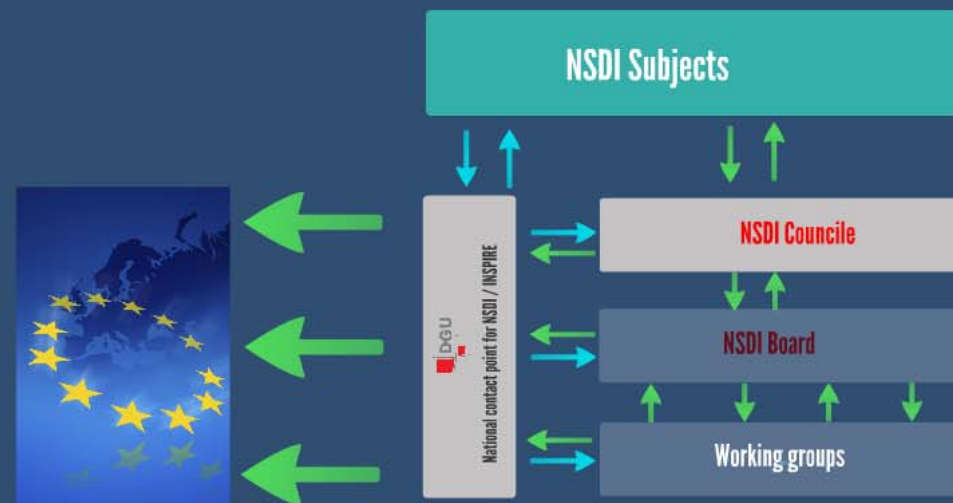


Organisational structure



- **Working group for technical issues**
- **Working group for capacity building**
- **Working group for spatial data**

Organisational structure



Spatial data

The screenshot shows the Geoportal NIPP website. At the top, there is a navigation bar with the logo of the Republic of Croatia and the State Geodetic Administration, the NIPP logo, and the text 'GEOPORTAL Nacionalne infrastrukture prostornih podataka'. Navigation links include 'Početna', 'Pronalaženje', 'Pregledavanje', and 'Korisnička podrška'. There are also links for 'Kontakt', language options 'HR' and 'EN', and a 'Prijava' button.

The main content area features a large image of a heart-shaped island. The text reads: 'Pronađi. Pokaži. Podijeli!' and 'Prostorni podaci Republike Hrvatske dostupni na klik miša.' Below this is a search box with the placeholder text 'Upišite pojam.' and a green search button. A tooltip above the search box says 'Upišite ključne riječi za pronalaženje prostornih podataka:' and 'Napredno pronalaženje >'. Below the search box, there are three statistics: 378 Metapodataka, 179 Mrežnih usluga, and 40 Subjekata NIPP-a.

On the right side, there are two sections: 'PRONALAŽENJE' with the description 'Pronalaženje prostornih podataka i mrežnih usluga' and 'PREGLEDAVANJE' with the description 'Pregledavanje prostornih podataka na interaktivnom web pregledniku'. Both sections have a right-pointing arrow.

At the bottom, there is a paragraph: 'Geoportal NIPP-a predstavlja ishodišno mjesto za pristup izvorima prostornih podataka koji su temeljem Zakona o NIPP-u (Narodne novine 56/13, 52/18) dio Nacionalne infrastrukture prostornih podataka.'

NSDI subjects

**Solutions for
professional
users!**



Prezi

Strategy of National Spatial Data Infrastructure 2020



Gouverment of Republic of Croatia

Goal 1: The NSDI and its benefits are known.

Goal 2: Spatial data and services are available and they meet the user's needs

Goal 3: The conditions and fees for using spatial data are easy to understand.

Goal 4: The use of the NSDI is governed by appropriate rules and policies

Goal 5: There are sufficient operational capabilities available for an effective and efficient development and use of the NSDI.

Goal 6: It is clearly shown that the NSDI support other important policies and programs at the national and international levels

Goal 7: The NSDI stakeholders (providers and consumers) are cooperating through partnerships and other types of agreements



Prezi

**Anyone can easily
find, understand and
use spatial data**



Formal framework

- 2018 - Act on change of Act on National Spatial Data Infrastructure
 - Full INSPIRE Transposition
- 2013 - Act on National Spatial Data Infrastructure
 - INSPIRE Transposition (+1 data theme)
- 2007 - Law on State Survey and Real Estate Cadastre
 - the first regulation of NSDI in Croatia

Anyone can easily find, understand and use spatial data

Organisational structure



Strategy of National Spatial Data Infrastructure 2020

- Government of Republic of Croatia
- Goal 1: The NSDI and its benefits are known.
 - Goal 2: Spatial data and services are available, and they meet the user's needs.
 - Goal 3: The conditions and basis for using spatial data are easy to understand.
 - Goal 4: The use of the NSDI is governed by appropriate rules and policies.
 - Goal 5: There are sufficient operational capabilities available for an effective and efficient management and use of the NSDI.
 - Goal 6: Its main objective is that the NSDI support other important policies and programs at the national and international levels.
 - Goal 7: The NSDI stakeholders (providers and consumers) are cooperating through good knowledge and other means of cooperation.

Spatial data



NSDI subjects

Solutions for professional users!

www.geohrvatska.hr



REPUBLIKA HRVATSKA
Državna geodetska uprava



HOME PAGE

THEMATIC AREAS ▾

SUPPORT

CONTACT

HR

EN



ENVIRONMENTAL
QUALITY
(HEALTH)
Zagreb



LAND
Zagreb



NATURE
AROUND ME
Zagreb



LEISURE
Zagreb



PROTECTED
AREAS
Zagreb



NEARBY
POLLUTION
Zagreb

Anyone can easily find, understand and use spatial data!



National contact point for NSDI and INSPIRE

State Geodetic Administration
Grubiška 20 10 000 Zagreb, Croatia

Optimized for: IE11+, Edge, Firefox, Chrome, Safari

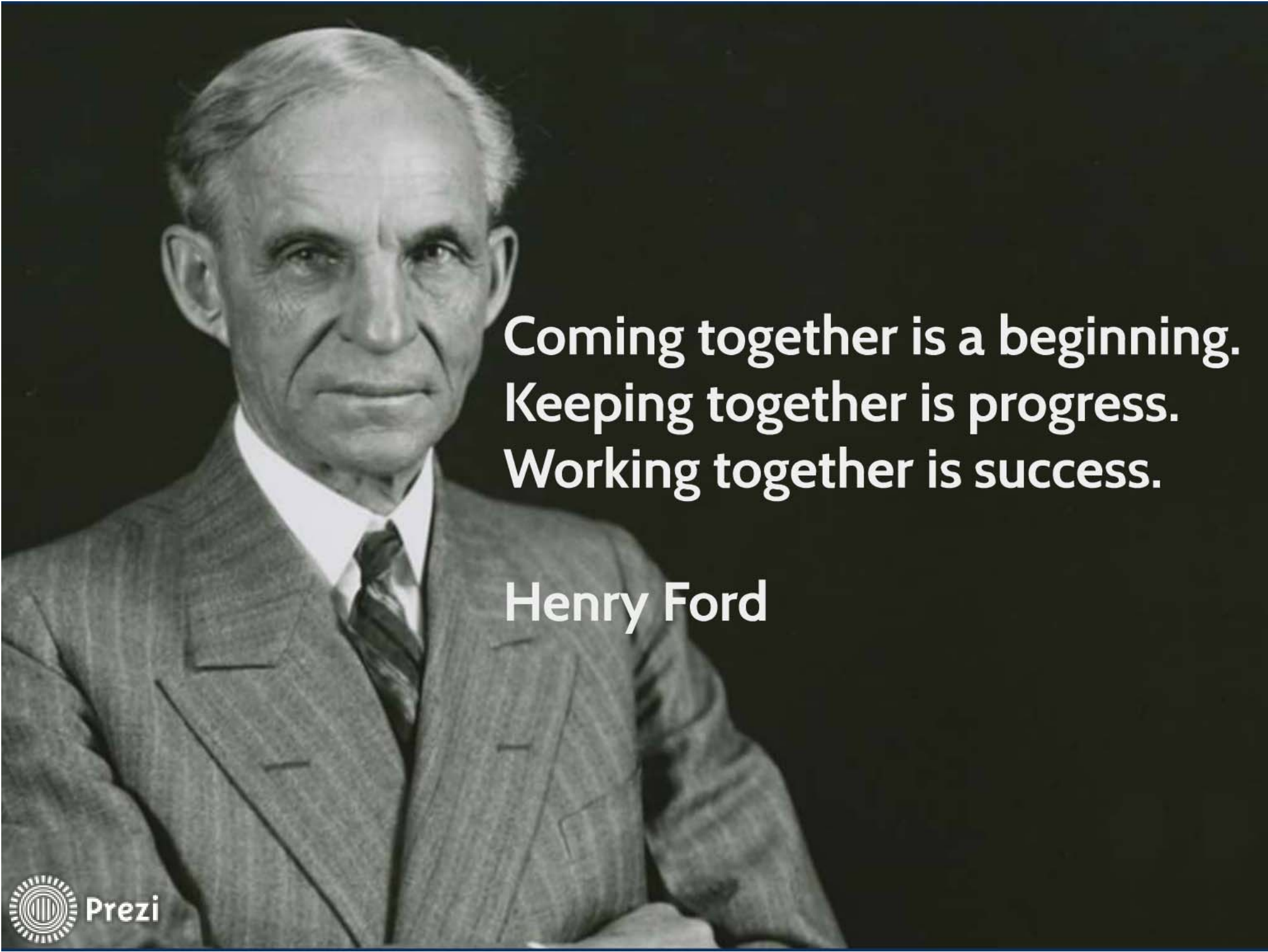
©2019 State Geodetic Administration. All Rights Reserved.



Prezi

Conclusions...

- from formal framework, through quantity, quality to presentation of spatial data to ordinary people
- with www.geohrvatska.hr closer to NSDI vision
- www.geohrvatska.hr live test of NSDI in Croatia

A black and white portrait of Henry Ford, an elderly man with thinning hair, wearing a pinstriped suit jacket, a white shirt, and a striped tie. He is looking directly at the camera with a serious expression. The background is dark.

**Coming together is a beginning.
Keeping together is progress.
Working together is success.**

Henry Ford



REPUBLIKA HRVATSKA
Državna geodetska uprava

Hvala za vašo pozornost!

tomislav.ciceli@dgu.hr